








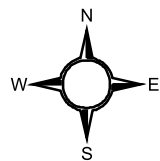


Landuse Map of Fogera Woreda

-  Towns
-  Roads
-  Rivers
-  Study Sites
-  Lakes
-  Woreda Boundary
- Landuse**
 -  Cultivation
 -  Grassland
 -  Swamps



5 0 5 Kms

